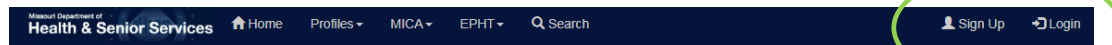



Missouri Public Health Information Management System (MOPHIMS)

Overview




The Missouri Public Health Information Management System (MOPHIMS) provides a common means for users to access public health related data to assist in defining the health status and needs of Missourians.



Community Data Profiles are available on various subject areas and provide data on 15-30 indicators for each geography selected.

- Maternal, Infant and Child Health Profiles
- Chronic Disease Profiles
- Injury Profiles
- Death Profile
- Hospital and Emergency Room Visit Profiles
- Special Demographic Profiles
- County-Level Study Profiles



The Missouri Information for Community Assessment (MICA) allows users to summarize data, calculate rates, and prepare information in a graphic format.

- Maternal, Infant and Child Health MICAs
- Chronic Disease MICAs
- Injury MICA
- Death MICA
- Hospital and Emergency Room Visit MICAs
- Population MICA
- Medicaid/TANF MICAs



The Missouri Environment Public Health Tracking (EPHT) program was developed to assist the public, communities, policymakers, and scientists, answer fundamental questions about the relationships between environmental exposures and health effects. Data on this site also include hazard and disease surveillance.

- Health Data
 - Blood Lead Levels
 - Asthma
 - Birth Defects
 - Myocardial Infarction
 - Carbon Monoxide Poisoning
- Environmental Data
 - Agriculture
 - Air Quality
 - Water Quality
- Community Data
- National Data

[Click Here](#) for sign up and login instructions.
[Click Here](#) for health data training information and opportunities.
[Click Here](#) for more information about confidentiality and suppression in MOPHIMS.

DHSS recently moved some of the community health assessment and intervention planning tools described on earlier pages of this handbook to a new umbrella system, MOPHIMS. The eventual goal is to bring all of the data systems housed on the DHSS website into this system. The long-term goal is that data on the DHSS website will share a similar look and feel and location, making it simpler for users to access all of the data available. Right now the three spokes of the MOPHIMS umbrella are the Community Data Profiles, the Data MICAs, and Environmental Public Health Tracking (EPHT). Each of these systems will be explored in more detail through this handbook.

MOPHIMS User Levels

While MOPHIMS has many exciting new features, the most prominent is the introduction of different user levels within the Data MICAs and EPHT. Data is available for free to all Public users. Additionally, users could choose to sign up to become a Registered user (which is still cost-free). The rightmost banner at the top of the MOHPIMS home page shows the location of the Sign Up and Login buttons.

Links at the bottom of the MOPHIMS home page direct the user to a webpages with registration instructions, specifics about training opportunities, and more detailed information about how confidentiality and suppression are applied in the MOPHIMS system.

Registered users will have access to enhanced features and pieces of data not available to Public users. Some of these features include the ability to create 2x2 tables, more granular geographic detail, enhanced mapping and charting abilities, seasonal data, and the ability to save queries. Throughout this manual, orange text indicates additional options for Registered users. Some of these features will be highlighted in more detail during the follow-up '*MOPHIMS: Health Data Analysis*' course.